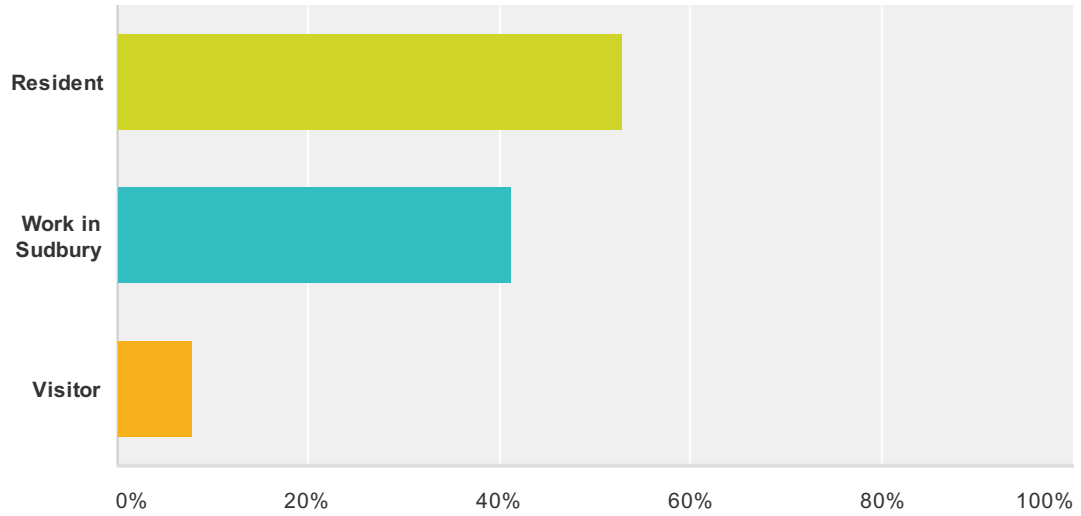


Q1 Please confirm if you are a resident or if you work in Sudbury:

Answered: 301 Skipped: 0



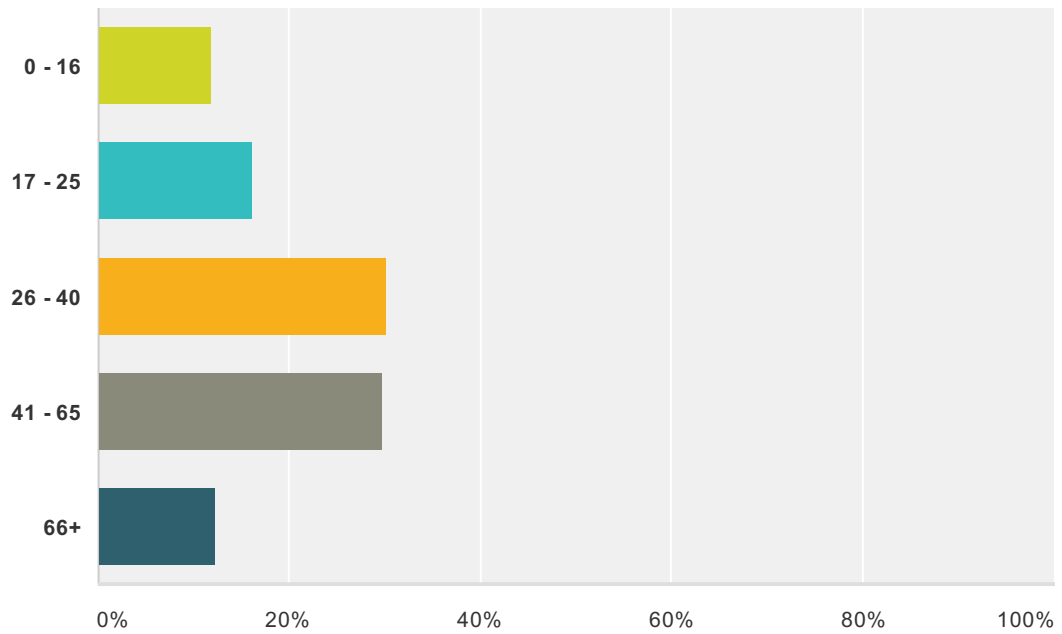
Answer Choices	Responses
Resident	52.82% 159
Work in Sudbury	41.20% 124
Visitor	7.97% 24
Total Respondents: 301	

Q2 Please confirm your postcode:

Answered: 167 Skipped: 134

Q3 Please confirm your age group:

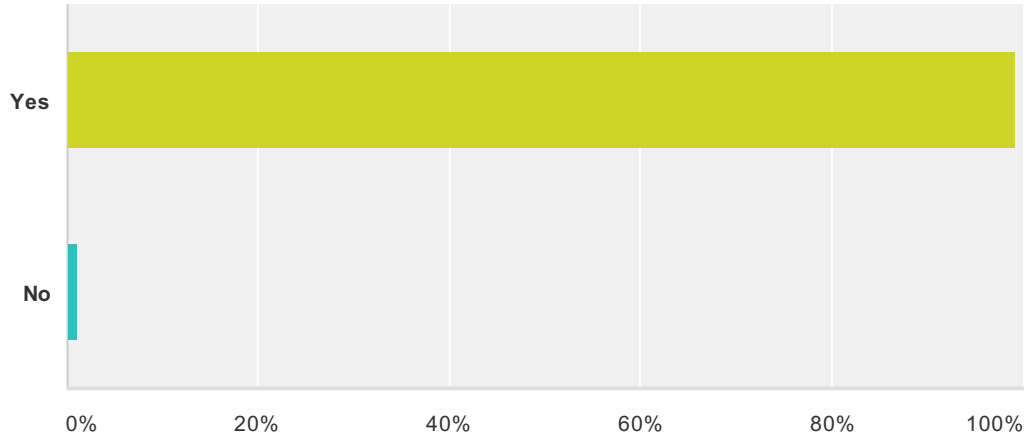
Answered: 286 Skipped: 15



Answer Choices	Responses	Count
0 - 16	11.89%	34
17 - 25	16.08%	46
26 - 40	30.07%	86
41 - 65	29.72%	85
66+	12.24%	35
Total		286

Q4 Do you agree with our vision for Sudbury which is to create: “A greener, cleaner, safer Sudbury, with a High Street at the heart of the community that we can be proud of”?

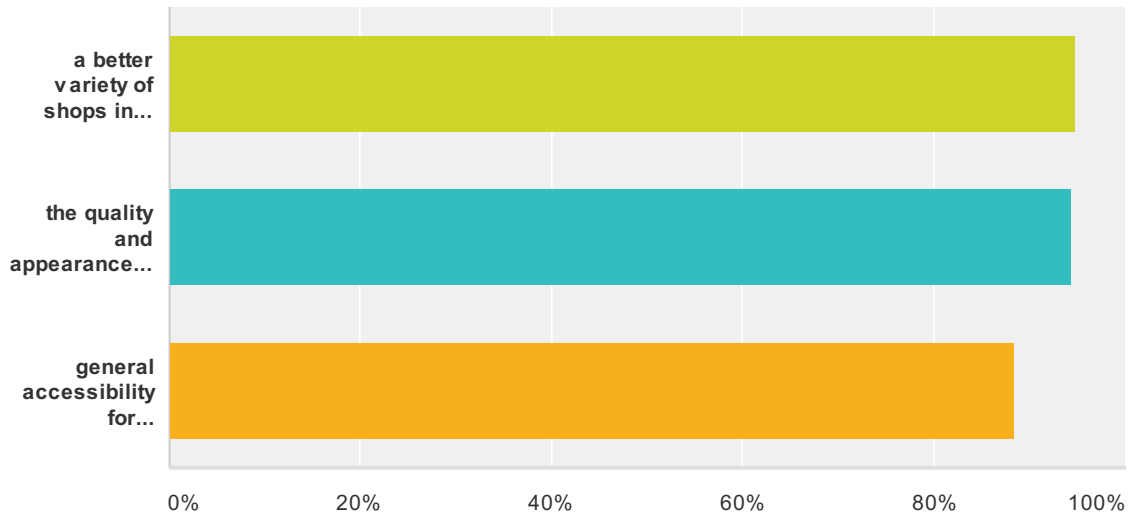
Answered: 301 Skipped: 0



Answer Choices	Responses
Yes	99.00% 298
No	1.00% 3
Total	301

Q5 Would you like to see: (Tick each option you agree with)

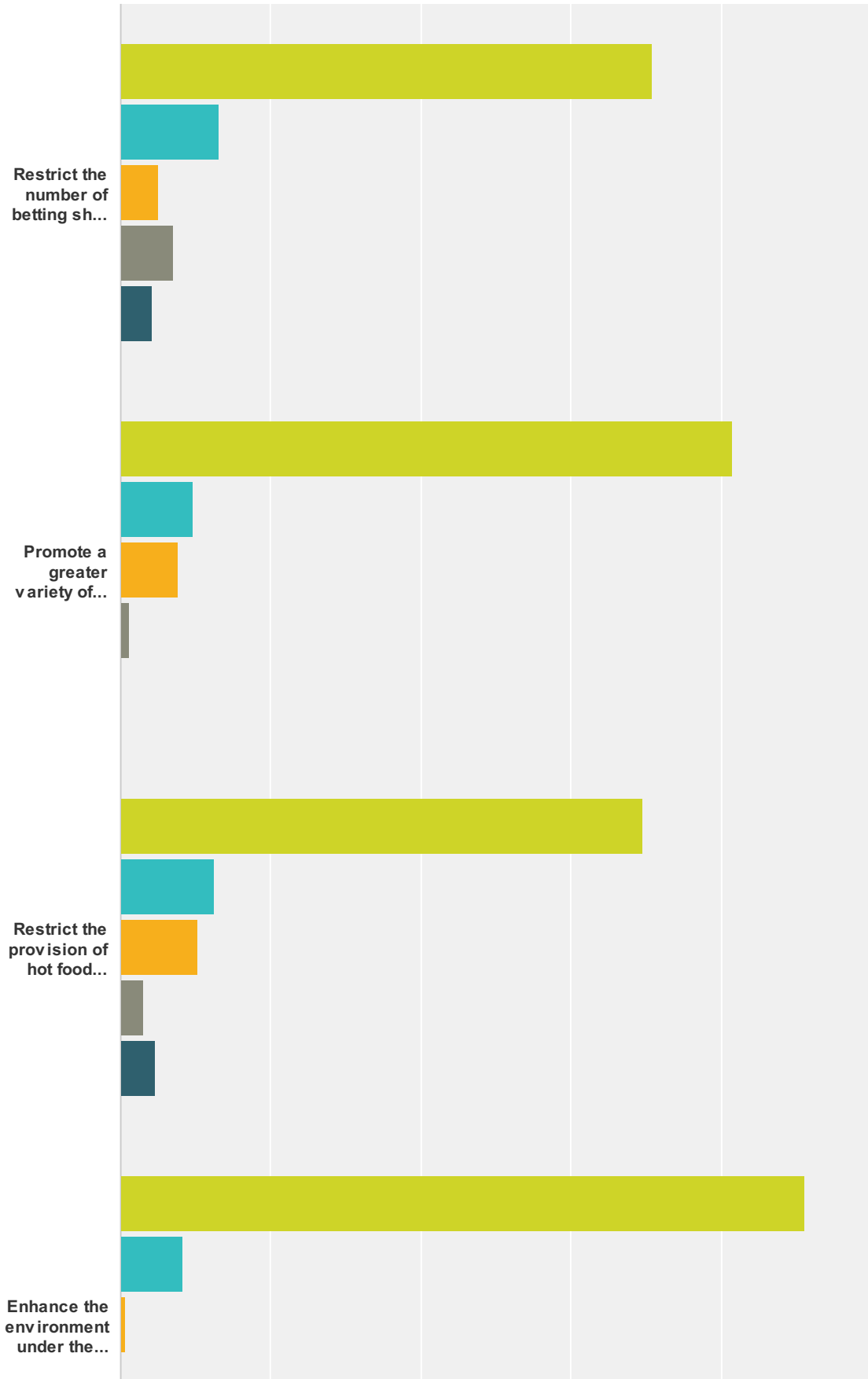
Answered: 283 Skipped: 18



Answer Choices	Responses
a better variety of shops in Sudbury high street	94.70% 268
the quality and appearance of the environment improved	94.35% 267
general accessibility for pedestrians and those with disabilities be improved	88.34% 250
Total Respondents: 283	

Q6 How do you feel about the following proposals?

Answered: 300 Skipped: 1



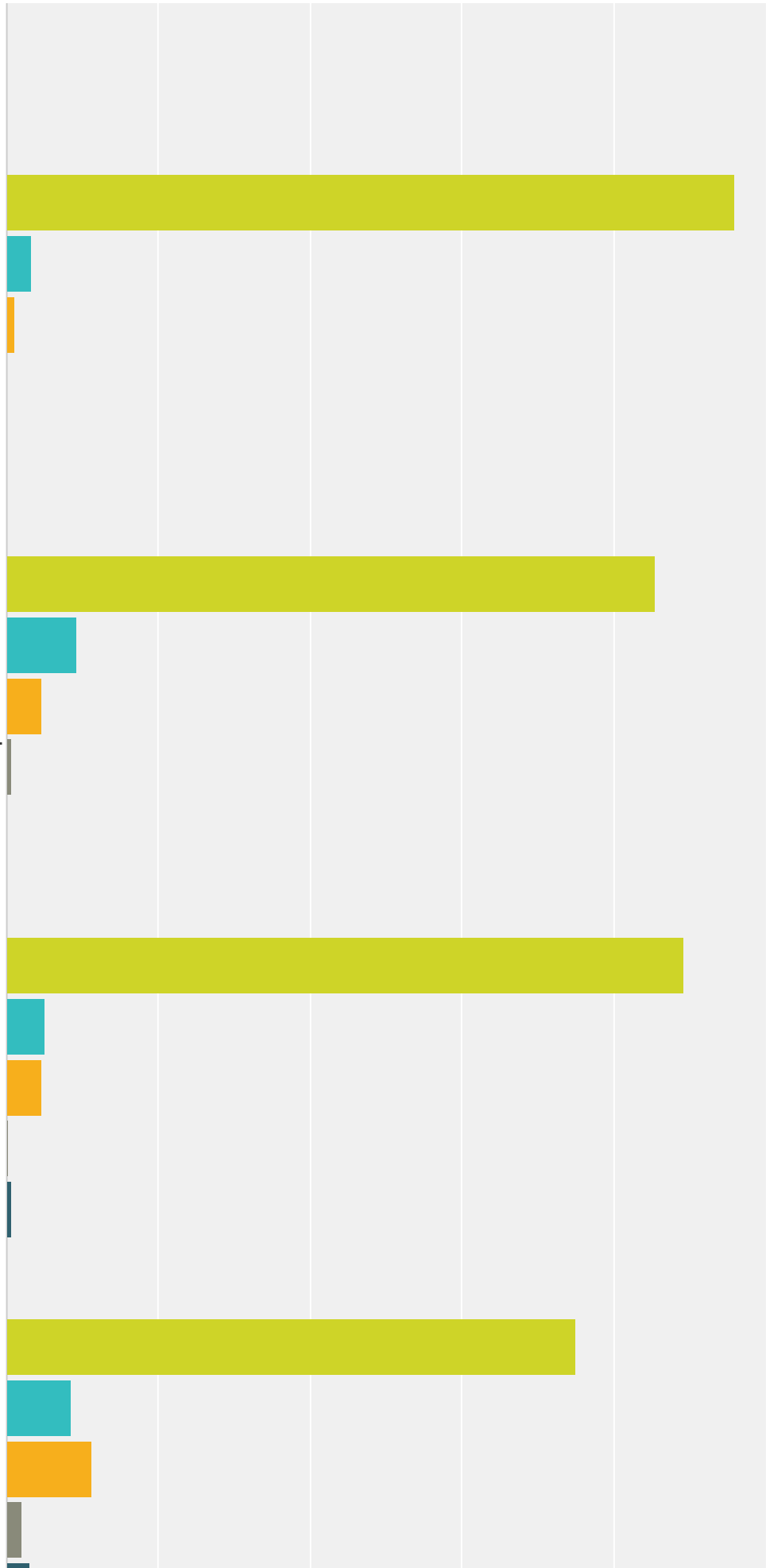
Sudbury Town Neighbourhood Plan

Protect, improve and clean up...

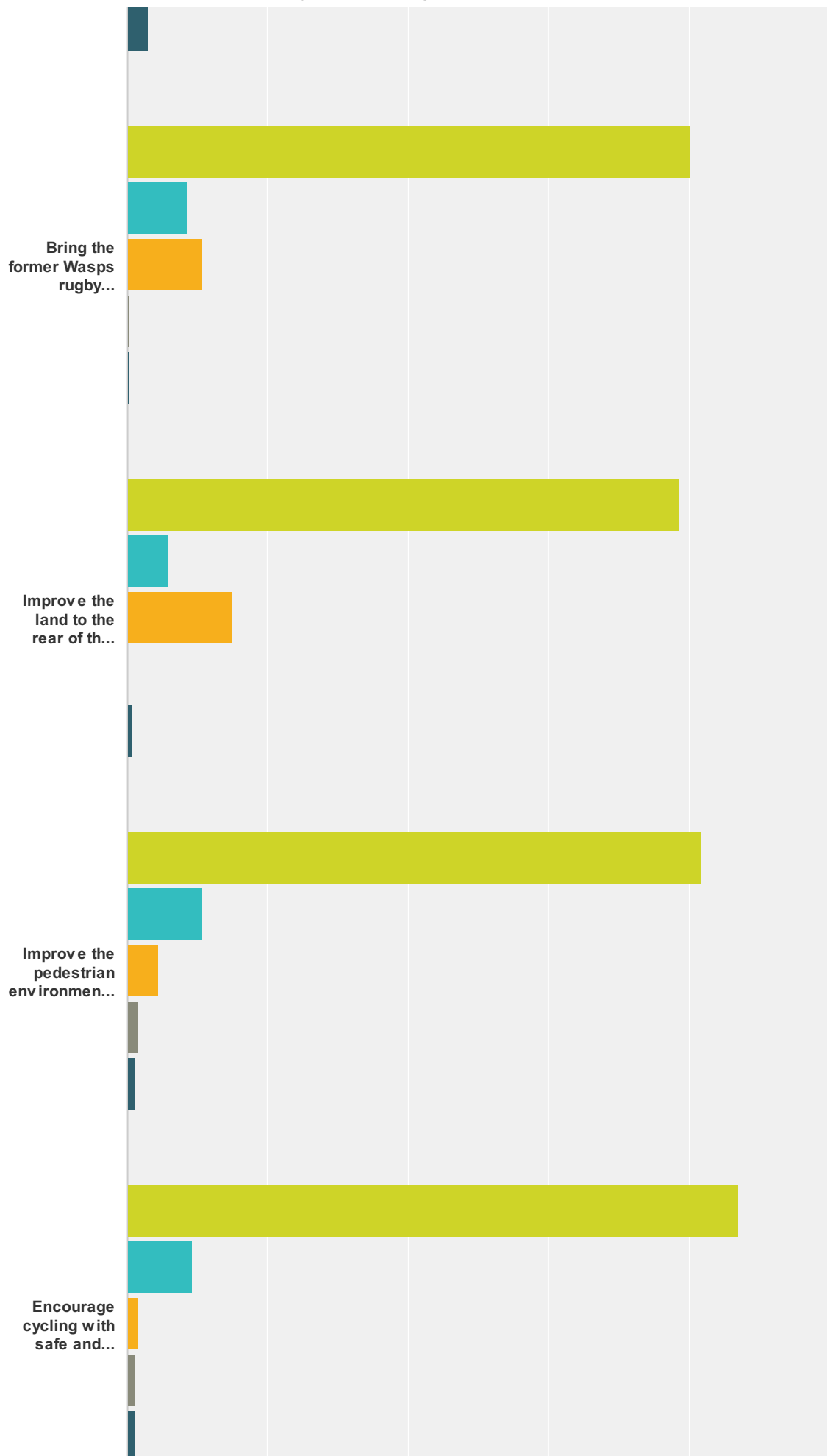
Promote shop front improvements.

Demolish or re-use the redundant...

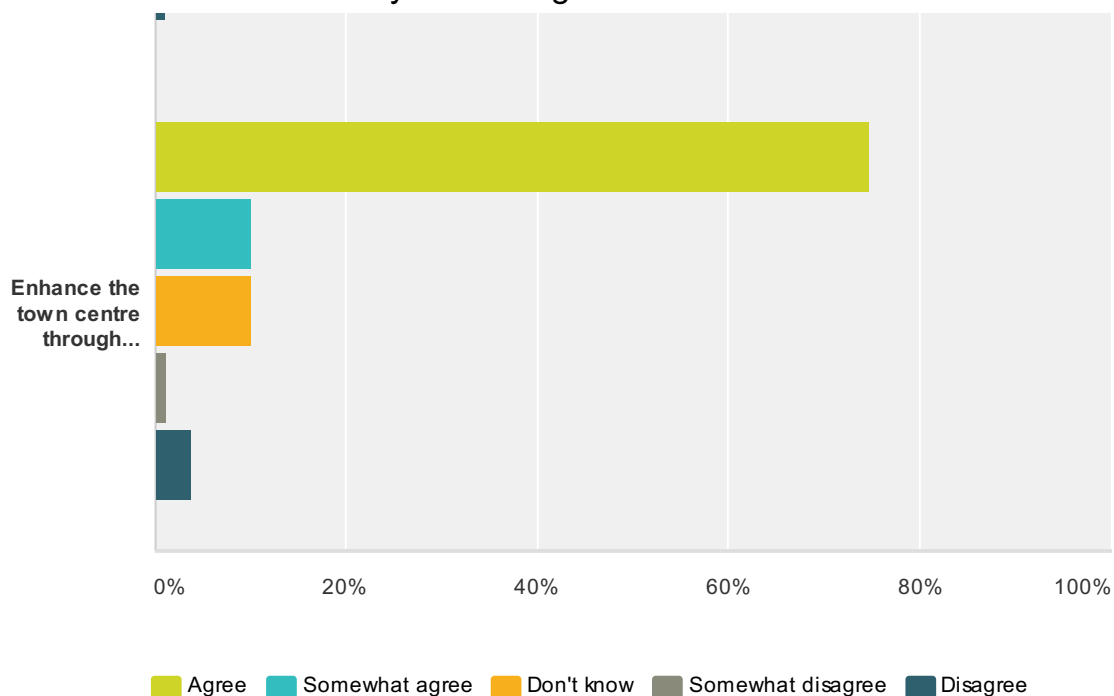
Improve access to Barham Par...



Sudbury Town Neighbourhood Plan



Sudbury Town Neighbourhood Plan

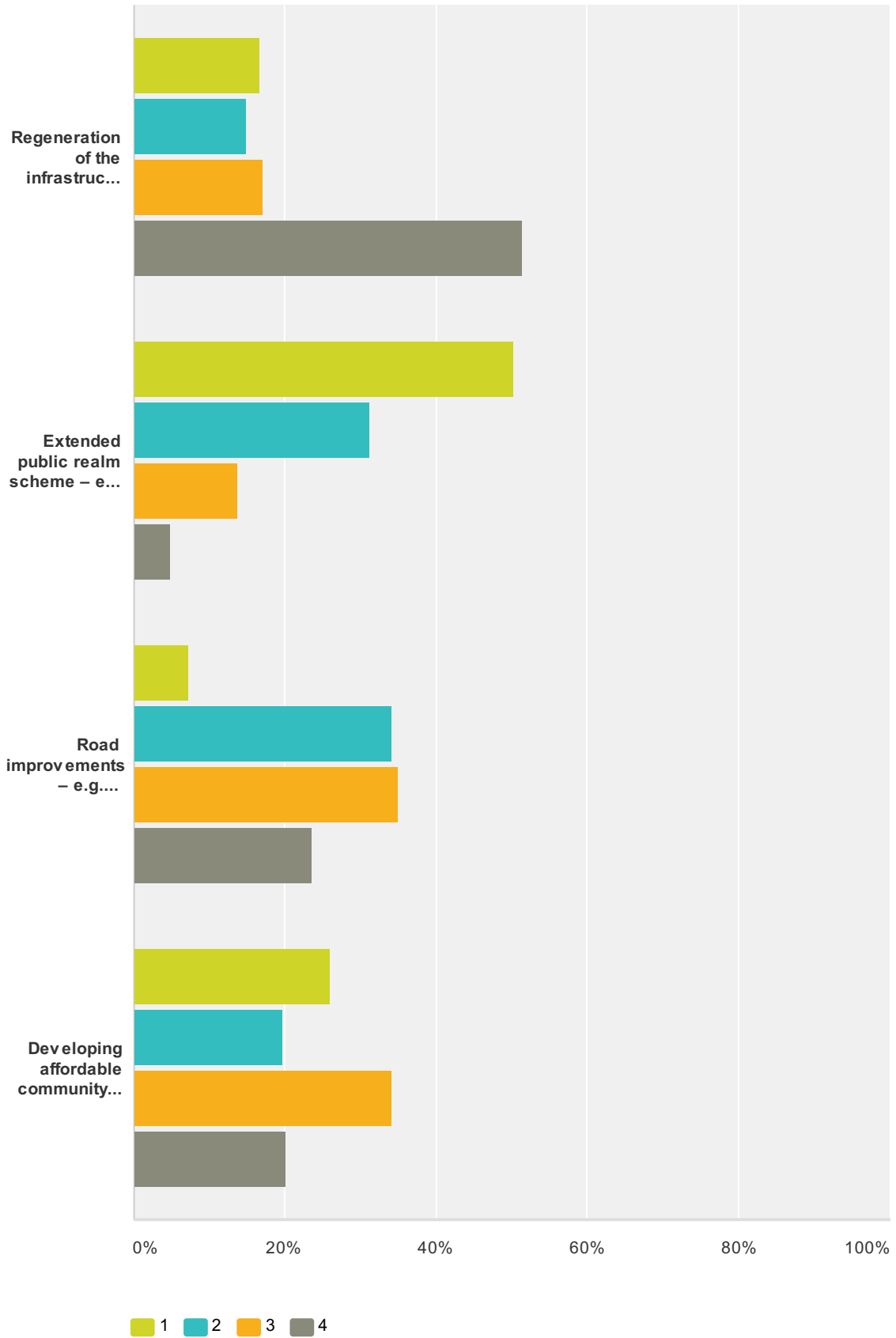


	Agree	Somewhat agree	Don't know	Somewhat disagree	Disagree	Total
Restrict the number of betting shops and hot food takeaways in the high street.	70.57% 211	13.04% 39	5.02% 15	7.02% 21	4.35% 13	299
Promote a greater variety of uses, including community uses in the town centre.	81.21% 242	9.73% 29	7.72% 23	1.34% 4	0% 0	298
Restrict the provision of hot food takeaways within a ten minute walking distance of local schools.	69.46% 207	12.42% 37	10.40% 31	3.02% 9	4.70% 14	298
Enhance the environment under the railway bridge.	90.94% 271	8.39% 25	0.67% 2	0% 0	0% 0	298
Protect, improve and clean up parks and green spaces.	95.62% 284	3.37% 10	1.01% 3	0% 0	0% 0	297
Promote shop front improvements.	85.32% 250	9.22% 27	4.78% 14	0.68% 2	0% 0	293
Demolish or re-use the redundant toilet block in Butler's Green for alternative uses.	89.04% 260	5.14% 15	4.79% 14	0.34% 1	0.68% 2	292
Improve access to Barham Park by redesigning the roundabout.	74.91% 218	8.59% 25	11.34% 33	2.06% 6	3.09% 9	291
Bring the former Wasps rugby training ground back into use.	80.07% 233	8.59% 25	10.65% 31	0.34% 1	0.34% 1	291
Improve the land to the rear of the Crowngate Estate (behind Chilcott Close).	78.40% 225	5.92% 17	14.98% 43	0% 0	0.70% 2	287
Improve the pedestrian environment including crossing facilities, station access and wider walking conditions.	81.72% 237	10.69% 31	4.48% 13	1.72% 5	1.38% 4	290
Encourage cycling with safe and secure parking facilities for bikes and better routes.	86.90% 252	9.31% 27	1.72% 5	1.03% 3	1.03% 3	290
Enhance the town centre through appropriate redevelopment of unsuitable uses (such as car show rooms) for new shops, community uses and housing.	74.65% 215	10.07% 29	10.07% 29	1.39% 4	3.82% 11	288

Q7 If redevelopment does happen in Sudbury, there will be money from the Community Infrastructure Levy which will be allocated by the Sudbury Town Residents' Association Neighbourhood Forum Committee. How do you think this could best be spent? Please number in order of priority with 1 being the highest priority

Answered: 263 Skipped: 38

Sudbury Town Neighbourhood Plan



	1	2	3	4	Total	Average Ranking
Regeneration of the infrastructure to retail areas on the main thoroughfare.	16.73% 44	14.83% 39	17.11% 45	51.33% 135	263	1.97

Sudbury Town Neighbourhood Plan

Extended public realm scheme – e.g. parking issues, dumping of rubbish, irresponsible landlords, the nuisance of the bus standing and the environment around the railway bridge.	50.19% 132	31.18% 82	13.69% 36	4.94% 13	263	3.27
Road improvements – e.g. remodelling of Barham roundabout, cycle routes, safer pedestrian crossing at Barham Park roundabout.	7.22% 19	34.22% 90	34.98% 92	23.57% 62	263	2.25
Developing affordable community facilities such as new library/learning spaces.	25.86% 68	19.77% 52	34.22% 90	20.15% 53	263	2.51

Q8 Do you have any further comments?

Answered: 127 Skipped: 174

Q9 Thank you for taking time to complete this questionnaire. We will use your feedback to finalise the Neighbourhood Plan. We will consult on the final document in early 2014. If you would like to be entered in a prize draw to win £100 please provide your contact details here. We will only use your contact details for the purpose of the prize draw and will not pass them on to third parties.

Answered: 259 Skipped: 42

Answer Choices	Responses	
Name:	99.61%	258
Company:	0%	0
Address:	69.88%	181
Address 2:	0%	0
City/Town:	27.80%	72
State/Province:	0%	0
Post Code:	34.75%	90
Country:	0%	0
Email Address:	60.62%	157
Phone Number:	55.60%	144